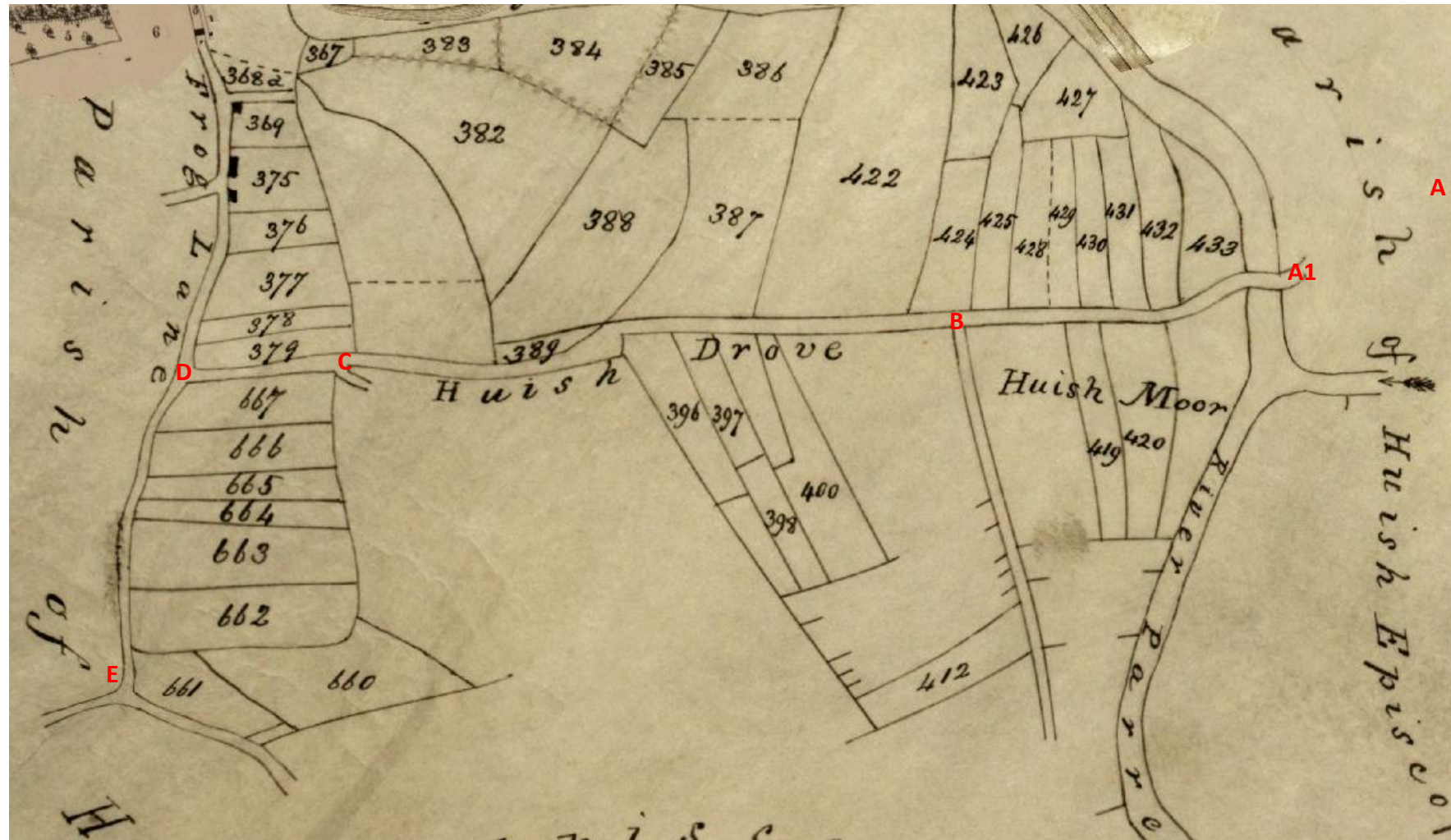


**Appendix 9: Tithe Records**

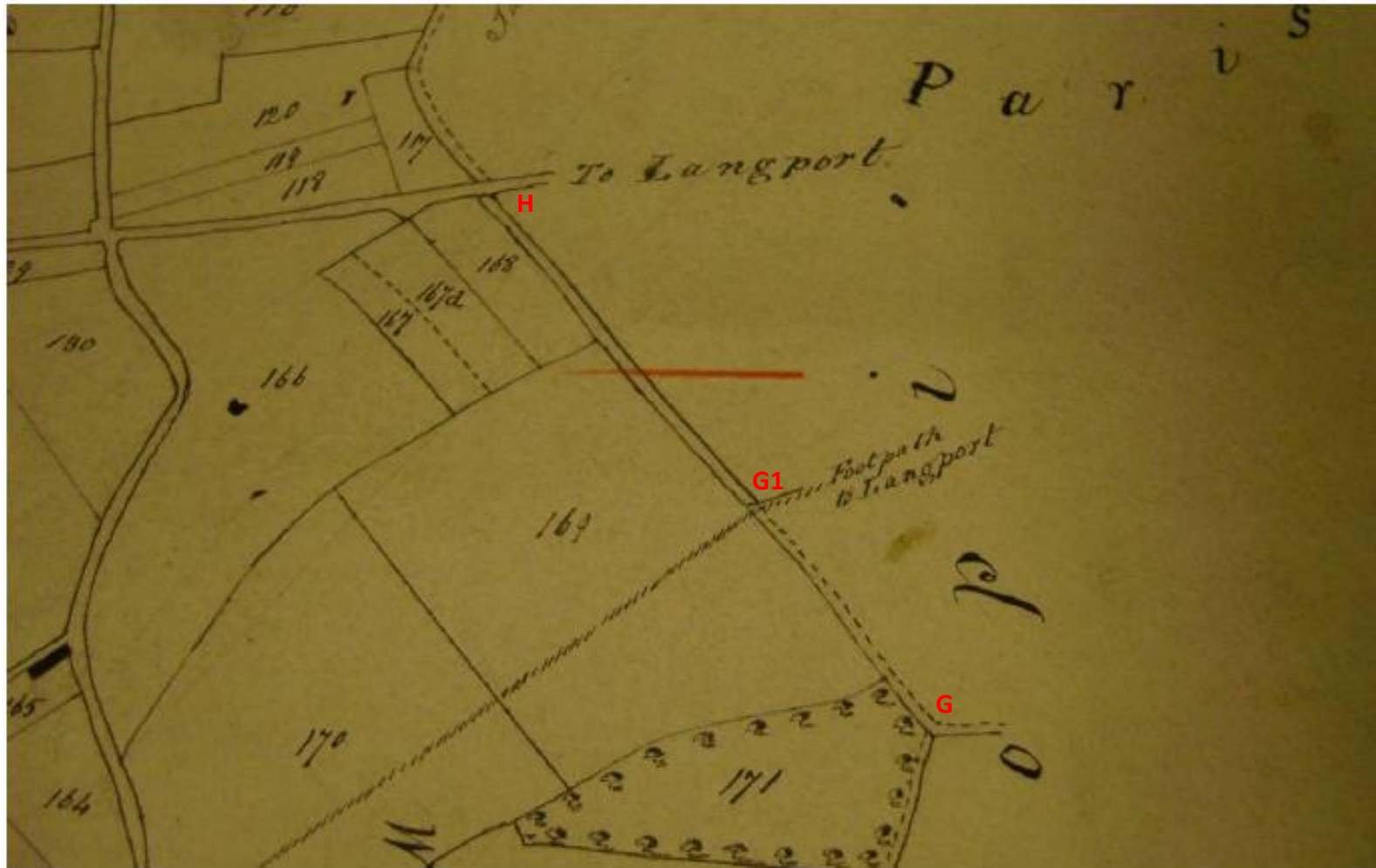
**9A: Huish Episcopi Tithe Map 1839-46**

Source: SWHT, Reference: SHC D/D/rt/M/458



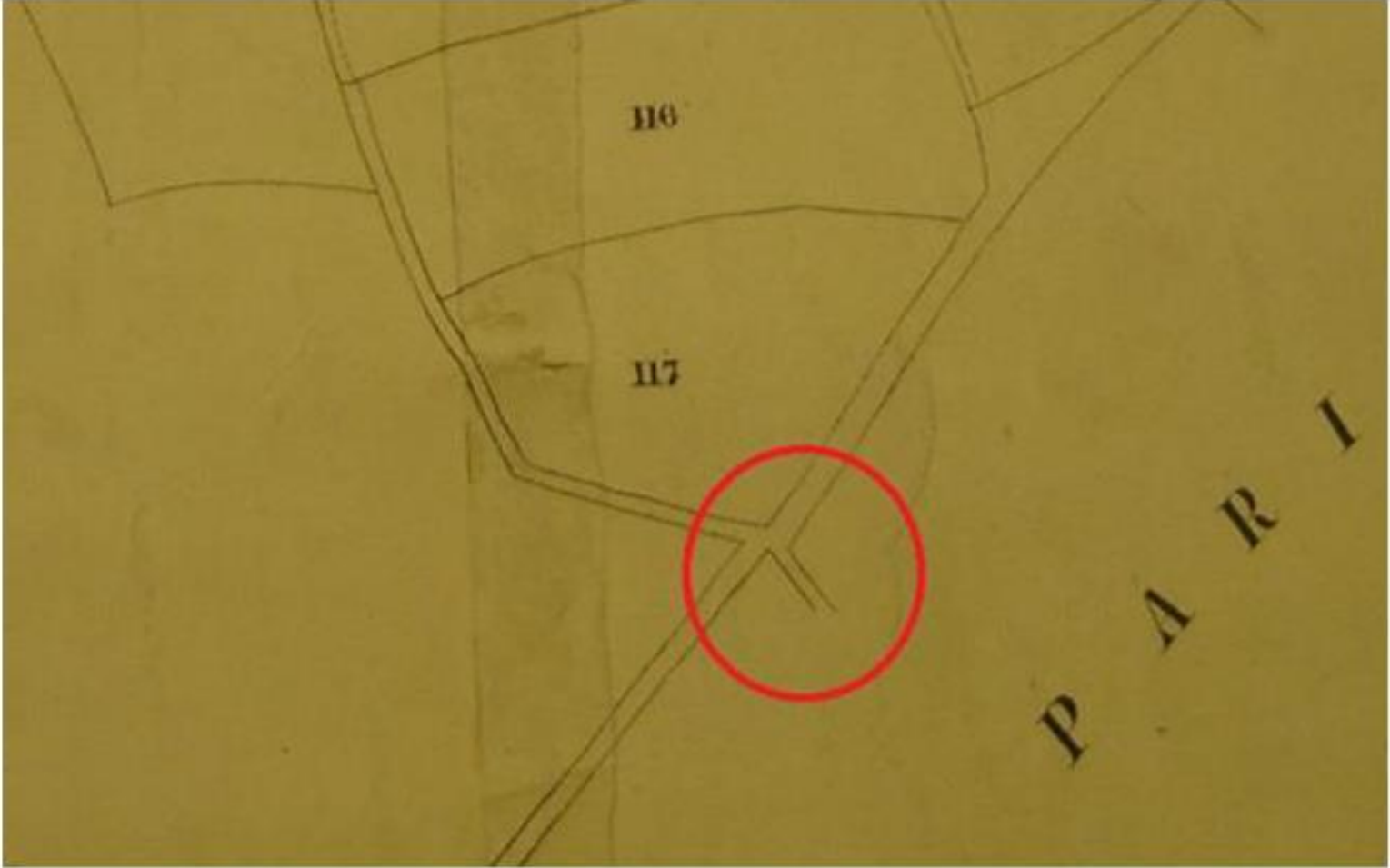
**9B: Drayton Tithe Map 1822 (revised: 1840)**

Source: The National Archives, Reference: IR 30/30/172



**9C: Curry Rivel Tithe Map 1841**

Source: The National Archives, Reference: IR 30/30/161



**9D: Huish Episcopi Tithe Apportionment 1845**

Source: SWHT, Reference: SHC D/D/rt/A/458

and the several closes or pieces of Land hereinafter set forth as covered by a. Modus of Two pence for every computed Acre —

The undermentioned moduses are payable in lieu of all the Tithes accruing upon the undermentioned lands that is to say —

Two pence for every computed Acre of the lands lying within the limits or boundary of Huish Grove Froglane and the River Parrett (excepting only those parts of the Home Premises of Henry Lovibond which are numbered 368 on the Plan of the said Parish annexed to the Inclosure Award hereinafter mentioned

Also the several lands of John Tregonwell King, John Mitchell Vincent Stuckey Henry Lovibond and John Barnard lying together and abutting upon the Eastern side of Froglane aforesaid numbered respectively 660, 661, 662, 663, 664, 665, 666, and 667 on the said Plan —

LANDOWNERS	OCCUPIERS	Numbers referring to the Plan.	NAME AND DESCRIPTION OF LANDS AND PREMISES	STATE OF CULTIVATION.	QUANTITIES IN STATUTE MEASURE.			PAYABLE TO		REMARKS.
					A.	R.	P.	Pence	By pro rata	
Barnard John	Barnard John	664	Froglane	Meadow	1	2		2		
		665	Froglane	do	1	15		2		
		666	Froglane	do	1	3	37		4 1/2	
		667	Froglane	do	1	3	11		4 1/2	
						5	3	23 1/2		1 1/2

Stuckey Julia	Stuckey Julia	123	River Ground	Meadow	1	2	30		4 1/2	
		124	Over Huish Bridge	do	1	3	14		4 1/2	
		125	River Ground	do	1	2	19		4 1/2	
		126	River Ground	do	1	1	1		3	
		127	River Ground	do	1	3	5		3	
		431	River Ground	do	1		35		3	
		663	Froglane	do	3	3	23		10	
				12	1	37		2 3/4		

### 9E: Drayton Tithe Apportionment 1840

Source: SWHT

Reference: D/D/rt/A/231

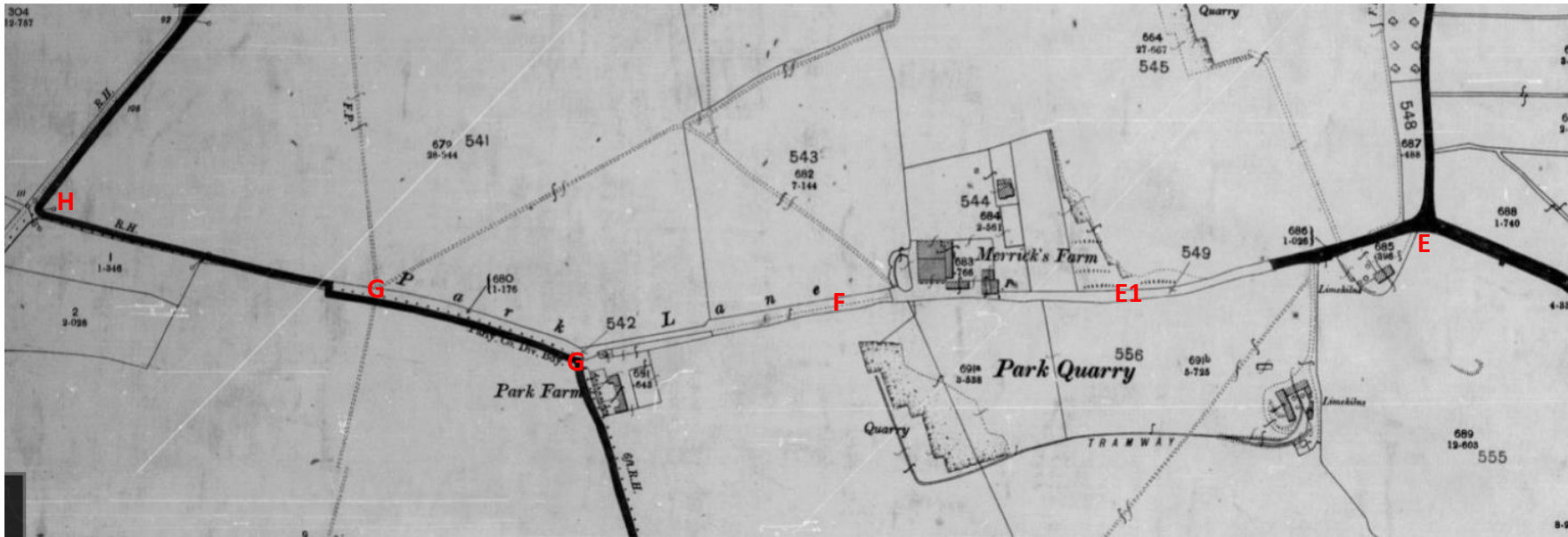
Freeman, John	Freeman, John	168	Batsgrave	Arable	1	1	25	0	8	2
		174	Woodway	Arable	2	3	34	0	19	10
		176	Lowway	Arable	3	0	24	1	1	3
		177	Lowway	Arable	3	0	12	1	0	7
		236	In Perry Moor	Meadow	7	3	36	2	4	5
		267	Dwelling House and Garden	Garden	0	3	1	0	0	2
		268	Higher Ham	Pasture	1	0	32	0	3	4
		271	Lower Ham	Orchard	1	1	37	0	9	9

Wallis, Samuel	98	Week Hill	Pasture	2	2	10	0	1	3
	105	Portfield	Arable	4	0	16	1	7	8
	123	Stanchester	Arable	6	2	17	1	15	1
	132	Lower North Field	Arable	4	3	31	1	11	7
	133	In North Field	Arable	8	1	10	2	16	0
	134	Down	Arable	3	0	13	0	19	6
	143	Home Orchard	Orchard	10	2	29	3	10	10
	147	Cottage and Garden	Garden	0	0	20	0	0	2
	157	Lower North Field and Smock-land	Arable	6	0	32	1	17	11
	161	Langlands	Arable	3	1	10	1	2	4
	166	Lower North Field	Arable	8	1	38	2	12	5
	169	Wood Twelve Acres	Arable	10	0	29			
	170	Wood Twelve Acres	Arable	9	2	14			
	171	Grass Homes	Meadow	3	1	9			
	172	Homes	Arable	9	3	16			
	173	Bridge's Close	Arable	6	0	20			
	175	The Three Yard	Arable	0	2	30	0	4	7
	181	Lowway	Arable	1	3	17	0	12	4
	182	Three Corner Close	Pasture	2	1	31	0	5	2
	183	Copse	Pasture	17	3	20			
		Carried forward		120	1	12	18	16	10

**9F: Corn-rent conversion map of Huish Episcopi 1914**

Source: The National Archives

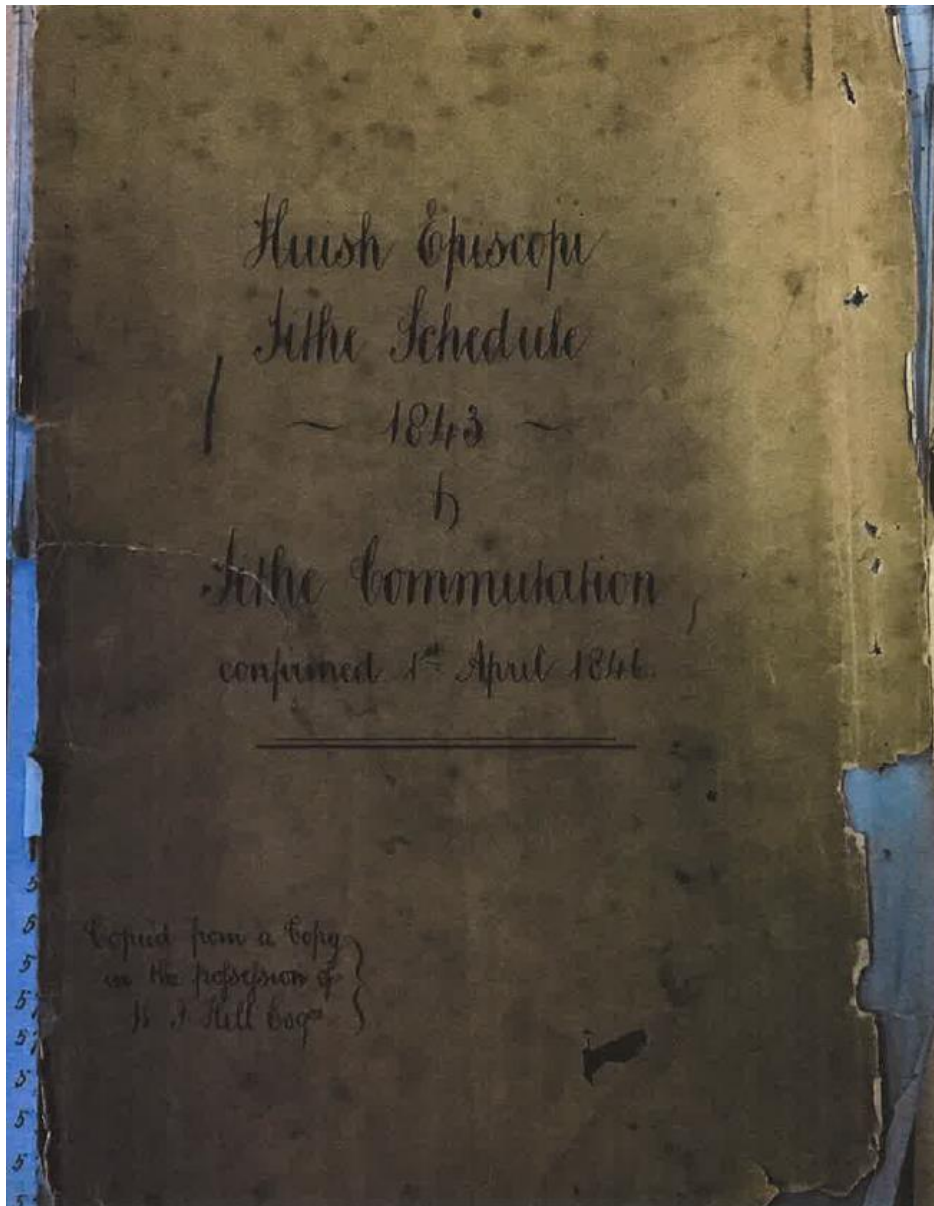
Reference: IR 30/30/228



Landowners	Occupiers	Number referring to the plan	Name and Description of Lands and Premises	State of Cultivation	Quantities in Statute measure	Amount of Rent charge appraised upon the several lands and to whom payable				Remarks					
						payable to Commissioners		payable to Tithe of Huish							
					a	r	p	£	s	d	£	s	d		
Trevilian & Co. (continued)	Homes and others (continued)	562	Above Wood	Brought forward	55	15		1	1	9	1	1	3	RA 30	
		563	Field	do	9	3	22		11	6		1	8		
		542	Road			28	2	29		16			1		7
		549	do				3	20							
					94	3	26	2	9	3	1	14	6		

**9G: Huish Episcopi Tithe Schedule 1843**

Source: Extract supplied by applicant



LAYDOWNERS	OCCUPIERS	Numbers referring to the Plan.	AND PREMISES.
The Earl of Kildare & Trustees of	Meadowmurry	400 475 406	Southmoor D' Linnis
	Towning Town	554 555 556	Foldon Quarry Hill & Limekilns Dunmore
	Towning Town and others	541 543 544 545	Field D' Merrick's Farm and Field Field and Quarry

Pasture do do	4	3	16	-	10	9	-	1	7
	7	-	30	-	14	9	-	1	8
	12	1	5	-	-	-	-	1	8
	21	1	11	1	5	6	1	11	10
Pasture do do	8	3	36	-	-	-	-	-	11
	13	-	-	-	-	-	-	-	10
	15	3	6	1	8	14	-	2	9
	37	3	2	-	-	-	-	-	1
Arable Pasture do Arable	28	3	15	5	16	9	-	10	6
	7	-	7	1	9	10	-	2	7
	2	1	27	-	-	8	-	2	1
	28	2	22	4	11	8	-	12	8
	66	3	31	11	17	11	-	14	10



Taylor William	Kensell	572	Sedgemoor Lot
Lilly John	Lloyd James	524	Waghfield Lot
Foul James	David Law & Samuel	411	blea
Tomberg N <sup>o</sup> 6	Nicot Albert Henry	304	Allotment in Kensell
Franklin John	Felt William Roberts	385	Acres and gardens
Marshall Edwin	Kensell James	556	Park Wainpoundfield
Esby		557	Park Farm d <sup>r</sup>
		558	Field
		559	Park Triangle Plantation
		560	Park Lane d <sup>r</sup>
		561	Park Five acre d <sup>r</sup>
		562	above wood
		563	Field
		564	Road
		567	2 <sup>d</sup>

Pasture	5	3	5	-	2	10	-	2	5	
Grass	3	2	35	-	12	7	-	-	10	Green Valley
Pasture	1	-	22	-	-	-	-	2	5	
Pasture	3	-	35	-	6	3	-	-	7	land to get to
	-	-	20	-	-	-	-	-	3	
Pasture	2	1	15	-	-	6	-	2	9	
Arable	25	2	20	-	13	-	-	5	9	
Pasture	13	3	35	-	2	11	-	6	11	
Wood	1	3	21	-	1	1	-	-	-	
d <sup>r</sup>	1	3	20	-	-	11	-	-	5	
d <sup>r</sup>	3	1	21	-	1	11	-	-	-	
Pasture	9	3	22	-	11	6	-	1	6	
d <sup>r</sup>	25	2	35	-	16	-	-	1	7	
			3	20	-	-	-	-	-	
			1	20	-	-	-	-	-	
	911	3	20	-	9	3	-	1	16	



